

ROAD INDEX



A	J	STILLWELL RD. A3
B	K	BROOKVIEW RD. F3 BUNDYSBURG RD. F4-F6 BURTON WINDSOR RD. C6-F5
C	L	CHARDON WINDSOR RD. A2-F2 CLAY STREET B1-B6
D	M	MADISON RD. D1-D6 MAYFIELD RD. A4-F4
E	N	
F	O	OLD STATE RD. A6
G	P	PIONEER RD. B5-F5 PLANK RD. E1-F2 PRINCETON RD. B2-B6
H	Q	HAYES RD. E5 HUNTLEY RD. B3-F3 HUNT RD. E2-E4
I	R	
J	S	
K	T	TRAILWOOD RD. F4
L	U	
	V	
	W	
	X	
	Y	
	Z	

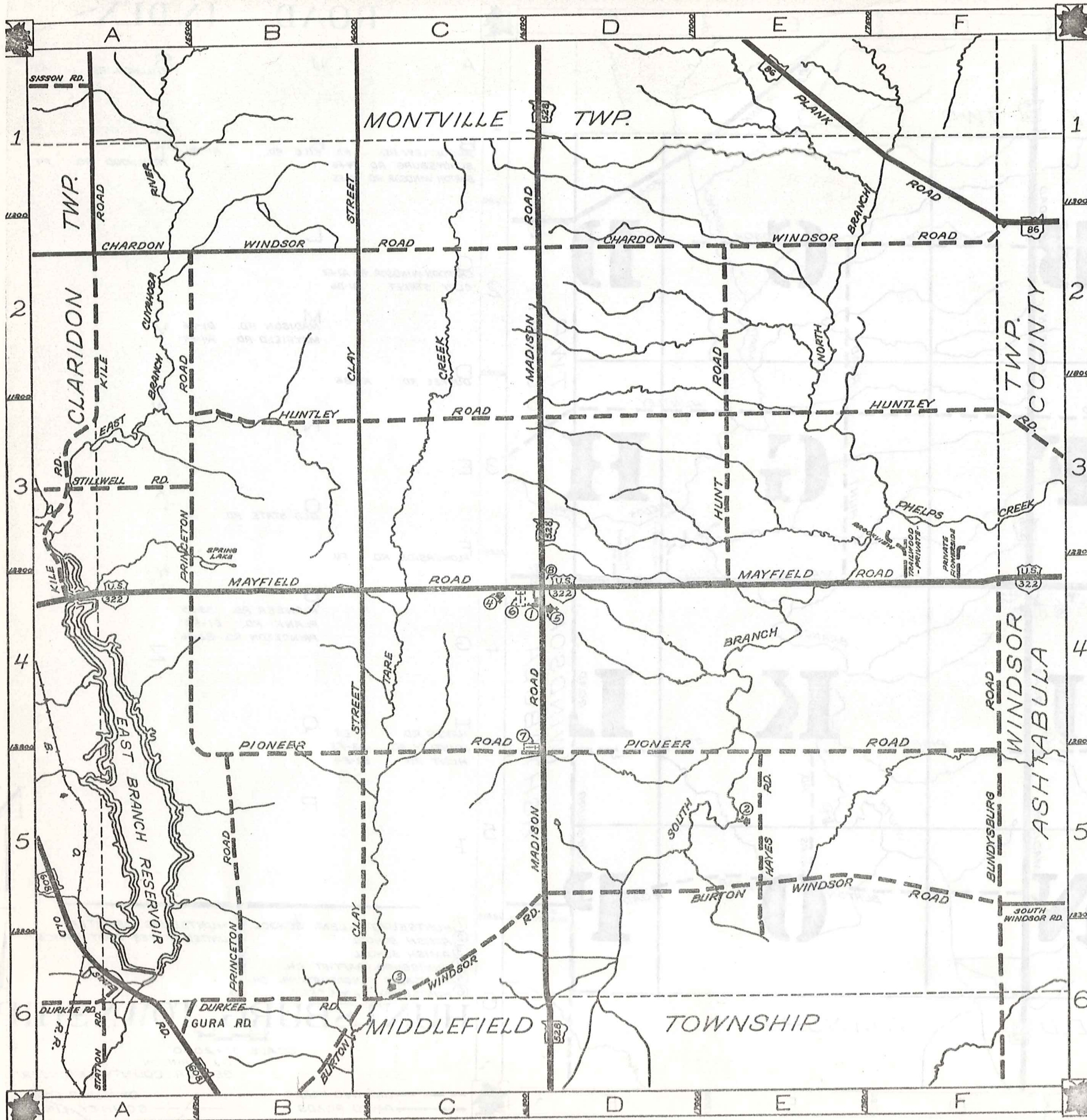
- ① HUNTSBURG ELEM. SCHOOL
- ② AMISH SCHOOL
- ③ AMISH SCHOOL
- ④ HUNTSBURG BAPTIST CH.
- ⑤ HUNTSBURG CONGREGATIONAL CH.
- ⑥ HUNTSBURG CEMETERY
- ⑦ HUNTSBURG CEMETERY
- ⑧ UNITED STATES POST OFFICE

HUNTSBURG TOWNSHIP

SCALE: 1" = 2000'
 O.J. ROBINSON
 GAUGA COUNTY ENGINEER

--- UNPAVED ROADS --- TOWNSHIP LINE
 --- PAVED ROADS --- COUNTY LINE

ROAD INDEX



A J STILLWELL RD. A3
 B BROOKVIEW RD. F3 K KILE RD. A1-A4 T TRAILWOOD RD. F4
 BUNDYSBURG RD. F4-F6
 BURTON WINDSOR RD. C6-F5

C CHARDON WINDSOR RD. A2-F2
 CLAY STREET B1-B6

M MADISON RD. D1-D6 V
 MAYFIELD RD. A4-F4

D DURKEE RD. A6-B6

E OLD STATE RD. A6

F FLOWERSIDE RD. F4

P PIONEER RD. B5-F5
 PLANK RD. E1-F2
 PRINCETON RD. B2-B6

H HAYES RD. E5 Q
 HUNTLEY RD. B3-F3
 HUNT RD. E2-E4

- ① HUNTSBURG ELEM. SCHOOL
- ② AMISH SCHOOL
- ③ AMISH SCHOOL
- ④ HUNTSBURG BAPTIST CH.
- ⑤ HUNTSBURG CONGREGATIONAL CH.
- ⑥ HUNTSBURG CEMETERY
- ⑦ HUNTSBURG CEMETERY
- ⑧ UNITED STATES POST OFFICE
- ⑨
- ⑩

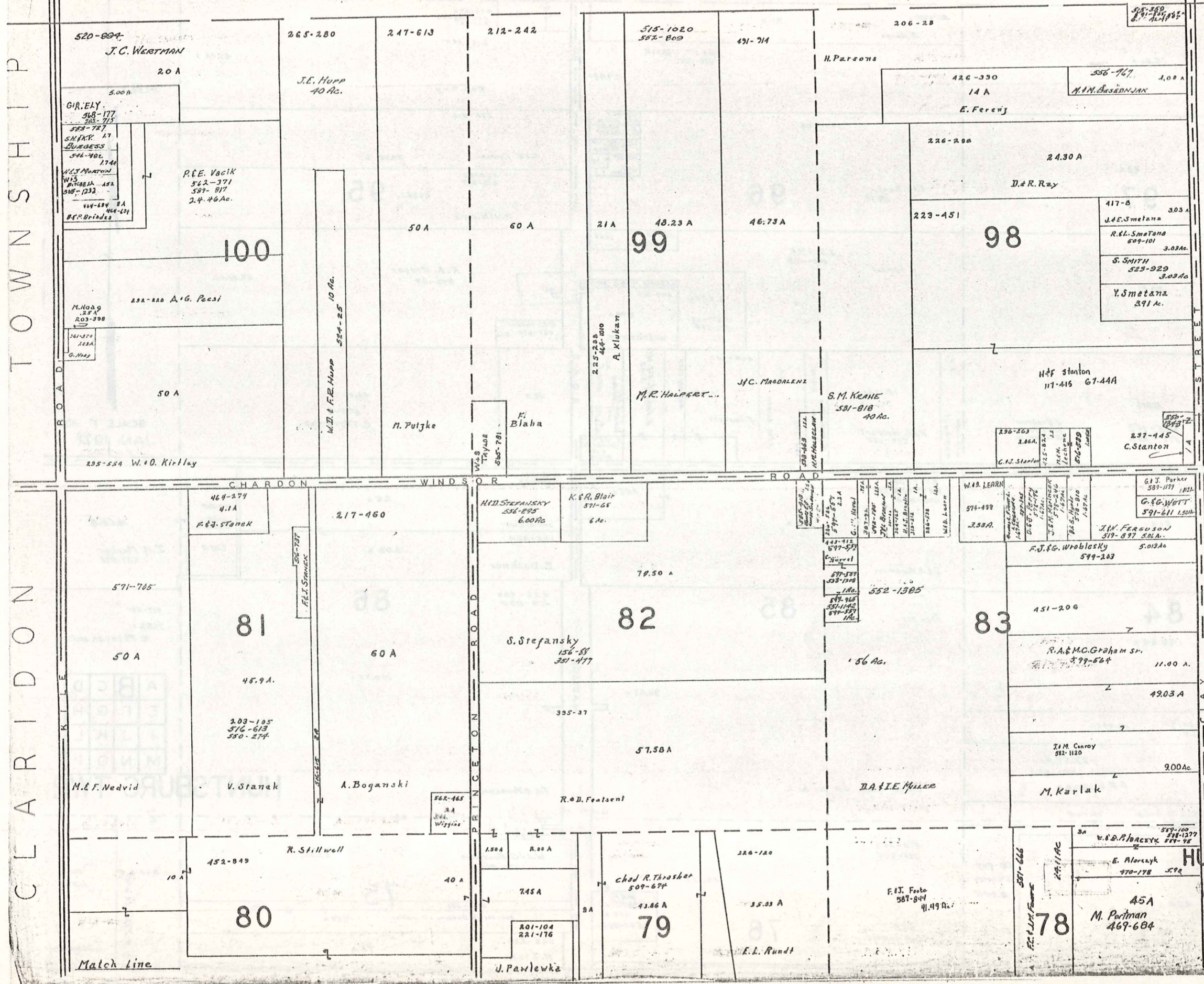
HUNTSBURG TOWNSHIP

SCALE: 1" = 2000'
 O.J. ROBINSON
 GEALIGA COUNTY ENGINEER

UNPAVED ROADS
 PAVED ROADS
 TOWNSHIP LINE
 COUNTY LINE

MONTVILLE TOWNSHIP

CLARIDON TOWNSHIP



SCALE 1 300
JAN. 1972


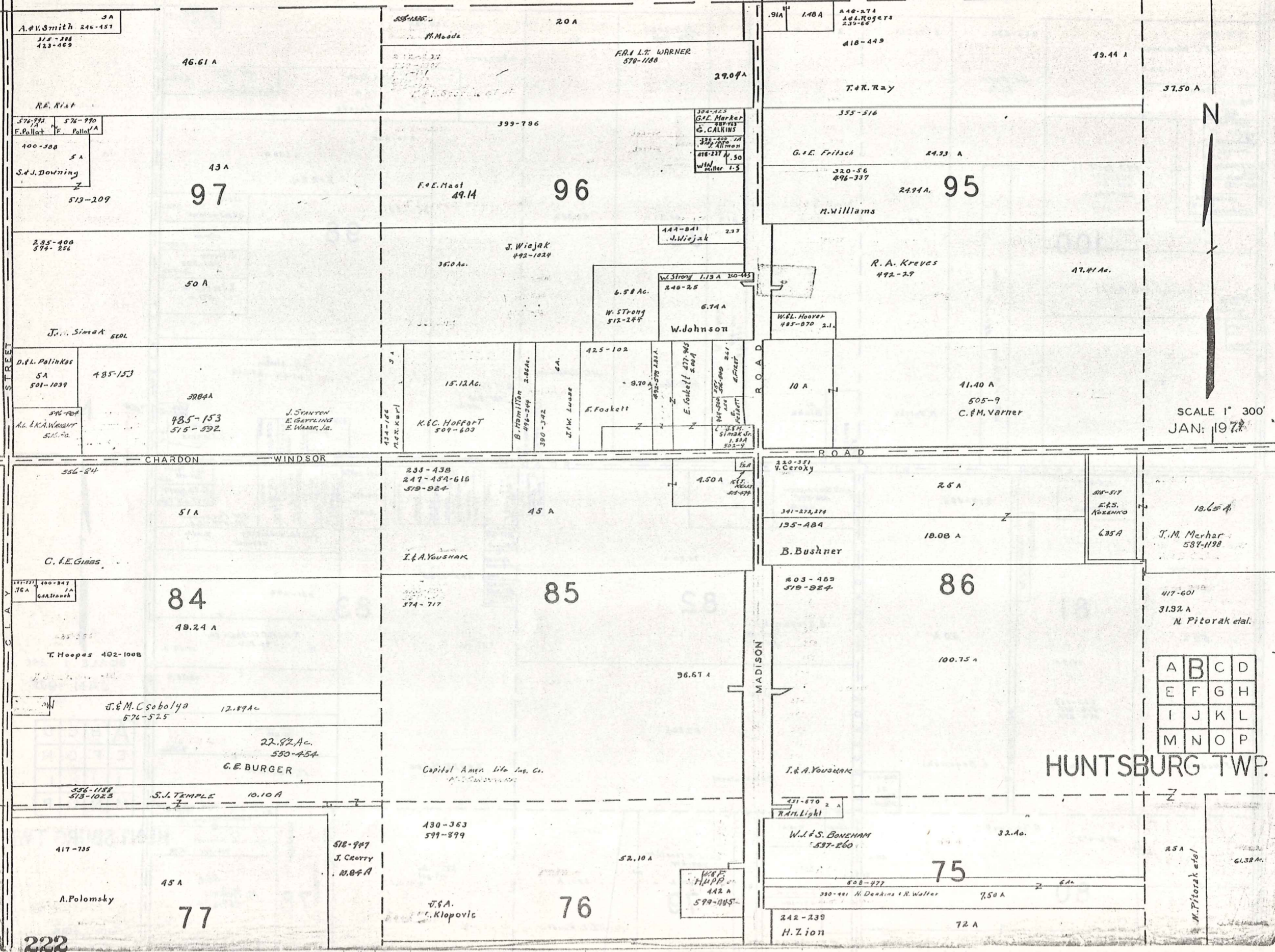
A	B	C	D
E	F	G	H
I	J	K	L
M	N	O	P

HUNTSBURG TWP

Match line

MONTVILLE

TOWNSHIP

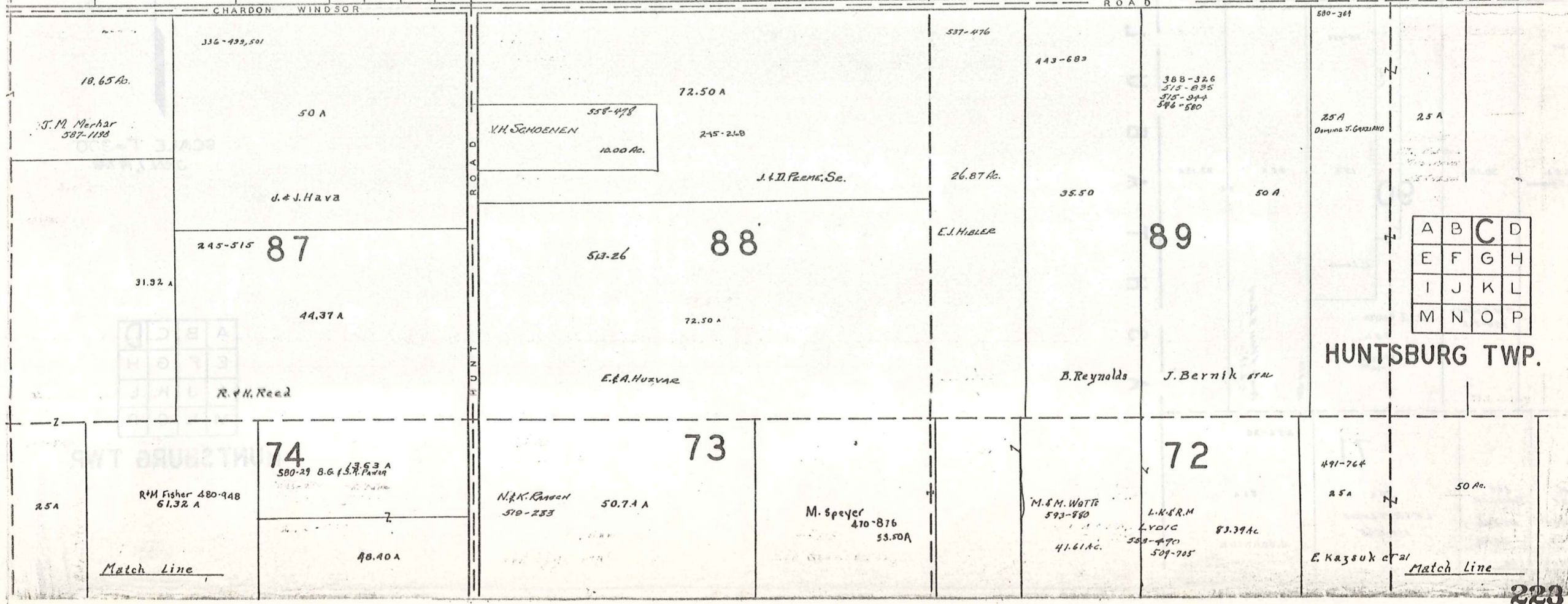


SCALE 1" = 300'
JAN: 1977

A	B	C	D
E	F	G	H
I	J	K	L
M	N	O	P

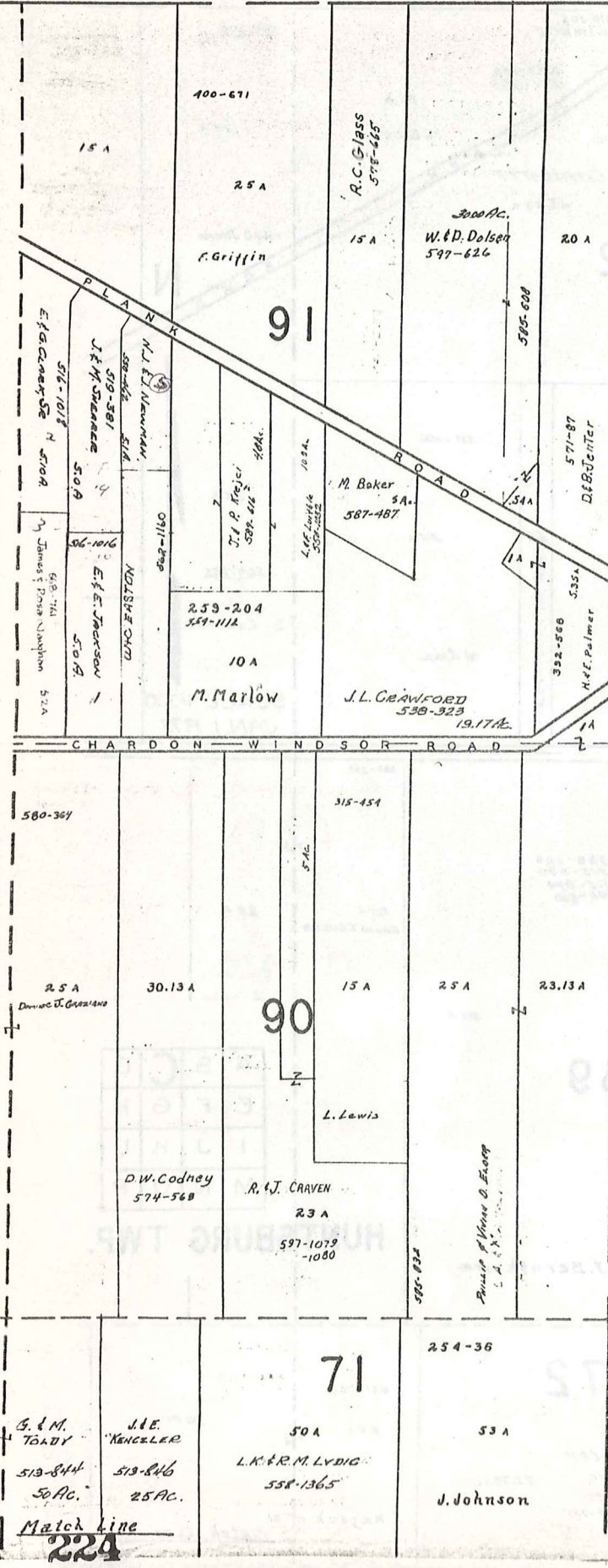
HUNTSBURG TWP.

MONTVILLE TOWNSHIP



MONTVILLE TWP.

COUNTY
A S H T A B U L A

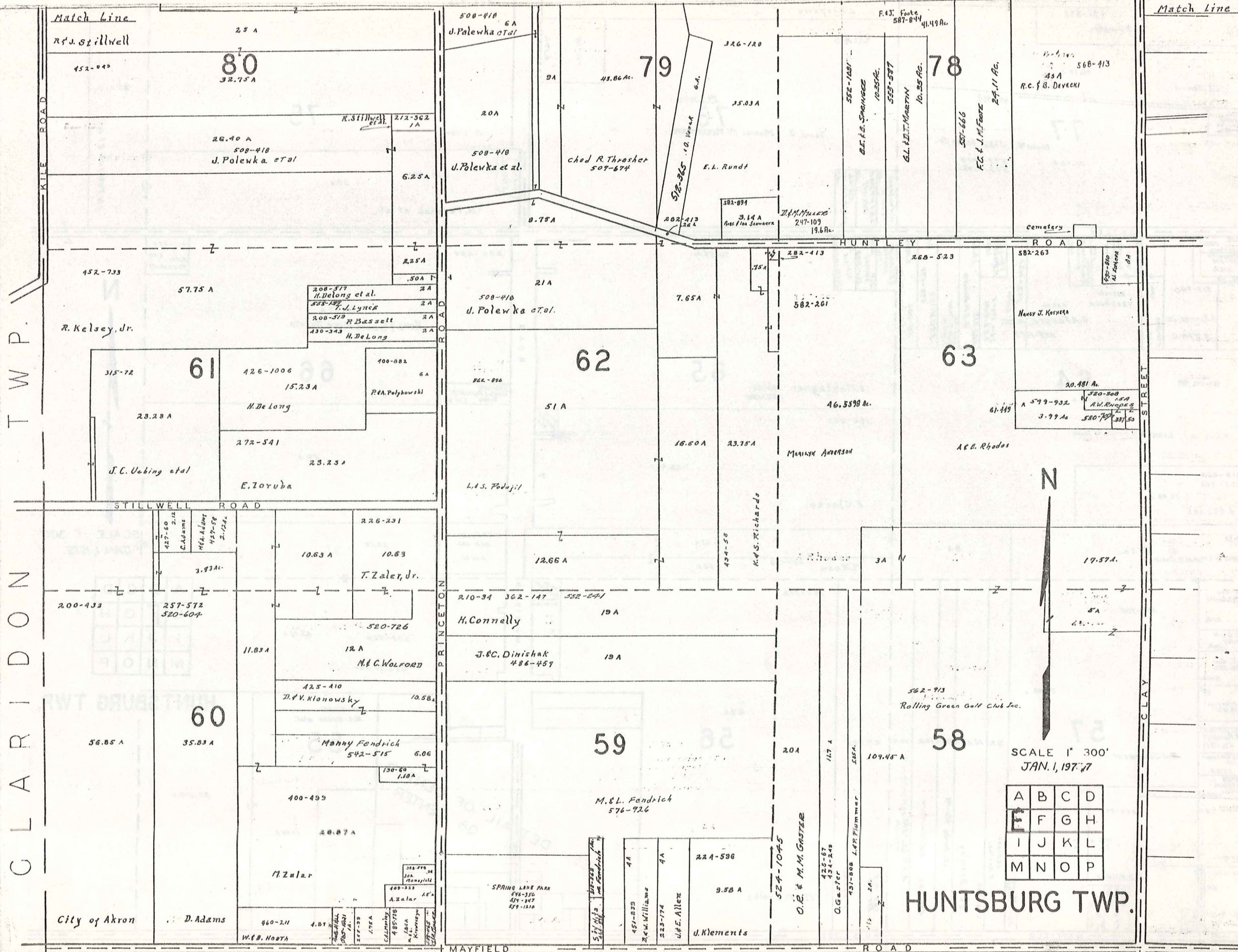


SCALE 1"=300'
JAN. 1, 1973

A	B	C	D
E	F	G	H
I	J	K	L
M	N	O	P

HUNTSBURG TWP.

Match line
224



CLARIDON TWP.

Match Line
R.J. Stillwell

Match Line

452-040
80
32.75 A

500-410 GA
J. Palevka et al

48.86 Ac.
79

F. J. Foote
587-844 41.49 Ac.

78

568-413
45 A
R.C. & B. Devecni

26.40 A
500-410
J. Palevka et al

20 A
500-410
J. Palevka et al.

Chad R. Thresher
509-674

326-120
35.03 A

552-1081
B.F. & S. Spawnee
10.35 Ac.

557-666
F.C. & J.M. Foote
24.11 Ac.

452-733
57.75 A
R. Kelsey, Jr.

8.75 A

582-094
3.14 A
Rice & Co. Stearns

J.H. Muller
247-109
19.6 Ac.

Cemetery

315-72
61
23.28 A
J.C. Uebing et al

208-517
H. DeLong et al.
2 A
555-137
T.J. Lynch
2 A
208-513
R. Bassett
2 A
430-343
H. DeLong
2 A

21 A
500-410
J. Palevka et al.

7.65 A

282-413

582-261

268-523

582-263

426-1006
15.23 A
H. De Long

100-082
6 A
P.A. Polychowski

62
51 A

16.60 A

23.75 A

Marilyn Anderson

A.E. Rhodes

20.481 Ac.
579-932
A.M. Rhodes
3.77 Ac
580-727
337.50

427-60
2.12
C. Adams
457-58
2.12 Ac.
3.93 Ac.

226-231
10.63
T. Zaler, Jr.

12.65 A

19 A

3 A

17.57 A

200-433
56.85 A
60
35.83 A

11.83 A
12 A
M.C. Wolford
425-410
D.V. Klonowsky
10.58 A
Manny Fendrich
542-515
6.06
130-69
1.18 A

J.C. Dinishak
486-459
19 A

59

562-913
Rolling Green Golf Club Inc.

58

SCALE 1" = 300'
JAN. 1, 1977

A	B	C	D
E	F	G	H
I	J	K	L
M	N	O	P

City of Akron
D. Adams
460-211
4.87 A
W.B. Notha

400-499
48.87 A
M. Zalar

M. & L. Fendrich
576-926

576-926

20 A

109.45 A

SPRING LAKE PARK
496-336
576-307
579-1810

451-829
J.A. Williams
223-174
J.E. Allez
9.58 A

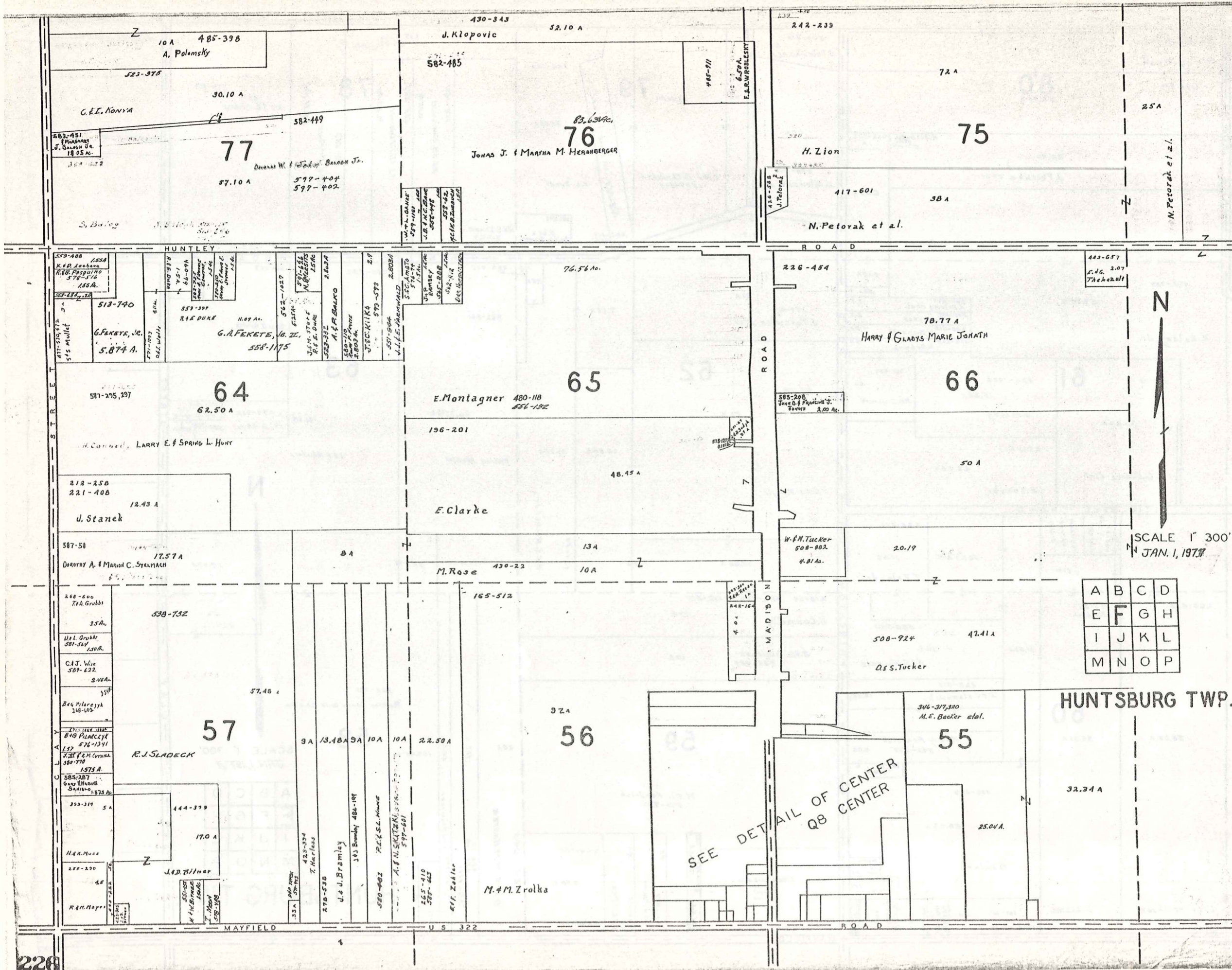
224-598
J. Klements

524-1045
O.E. & M.M. Gaster

435-67
134-248
O.G. Gaster

431-908
L.R. Plummer

HUNTSBURG TWP.

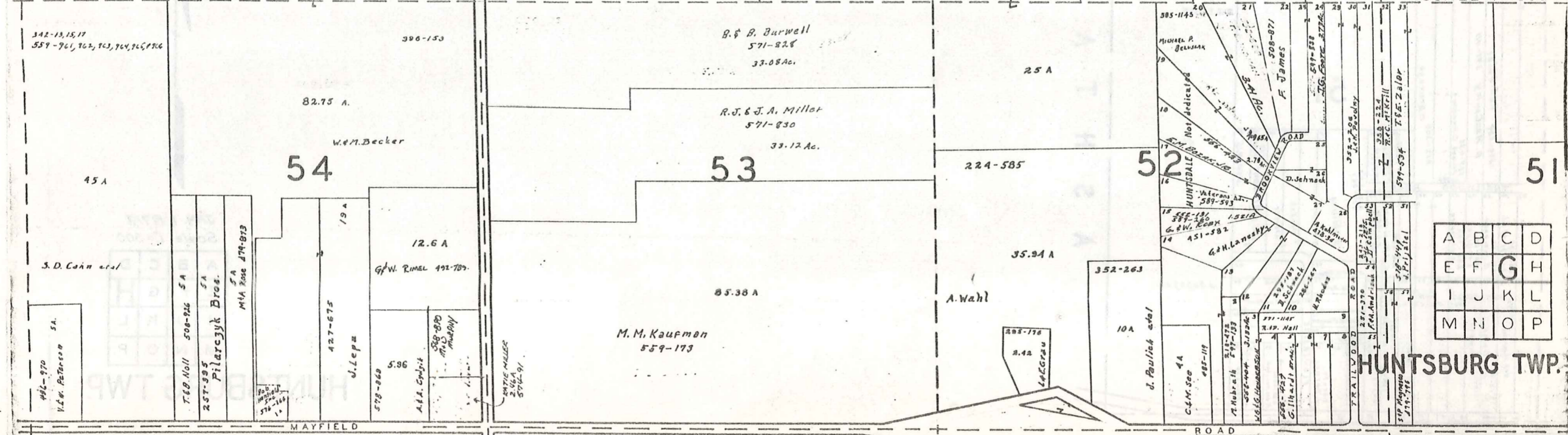
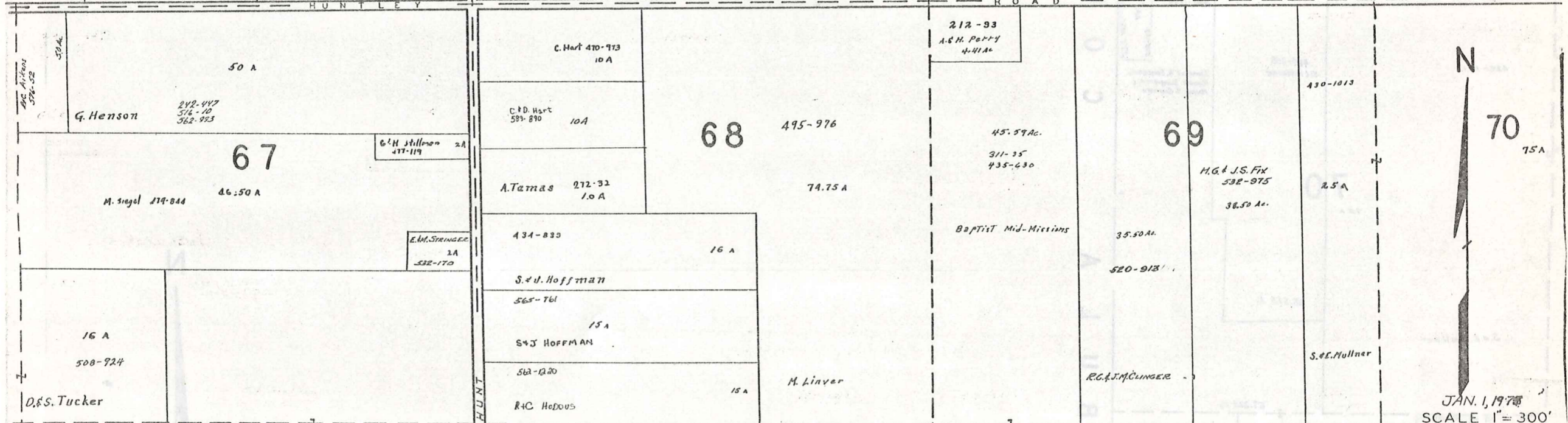
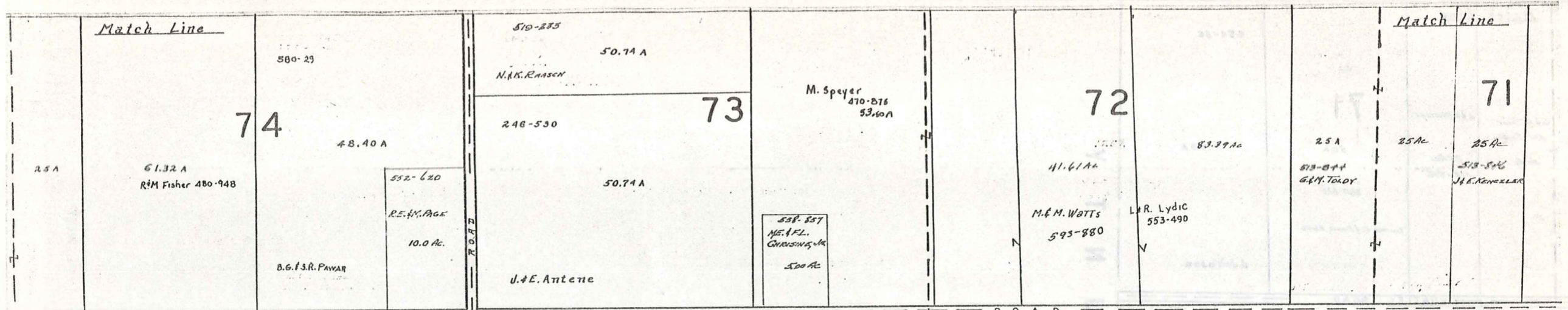


SCALE 1" = 300'
JAN. 1, 1977

A	B	C	D
E	F	G	H
I	J	K	L
M	N	O	P

HUNTSBURG TWP.

SEE DETAIL OF CENTER
QB CENTER



JAN. 1, 1978
SCALE 1" = 300'

A	B	C	D
E	F	G	H
I	J	K	L
M	N	O	P

HUNTSBURG TWP.

A S H T A B U L A C O U N T Y

Match Line

254-36

71

50 A

53 A

G.M. Taylor
513-844
50 Ac.

J. E. MCELRE
25 Ac.
513-846

580-116
CLIFFORD J. & JOANNE EDITS

J. Johnson

HUNTLEY ROAD

580-1076

430-1013

484-265
H. & M. WATNEY

LAWRENCE O. SCHULTZ,
RICHARD SCHULTZ,
MILTON R. SCHULTZ

70

75 A

25.525 A.

S. E. Mullner

67.225 Ac.

225-89

51

41.50 A

J. Sopczak

33
34
35
36
37
38
39
40
41
42
43
44
45
46
47
48
49
50
51
52
53
54
55
56
57
58
59
60
61
62
63
64
65
66
67
68
69
70
71
72
73
74
75
76
77
78
79
80
81
82
83
84
85
86
87
88
89
90
91
92
93
94
95
96
97
98
99
100

TRAILWOOD ROAD
MAYFIELD ROAD



JAN. 1, 1977
Scale 1" = 300'

A	B	C	D
E	F	G	H
I	J	K	L
M	N	O	P

HUNTSBURG TWP.

C L A R I D O N T O W N S H I P

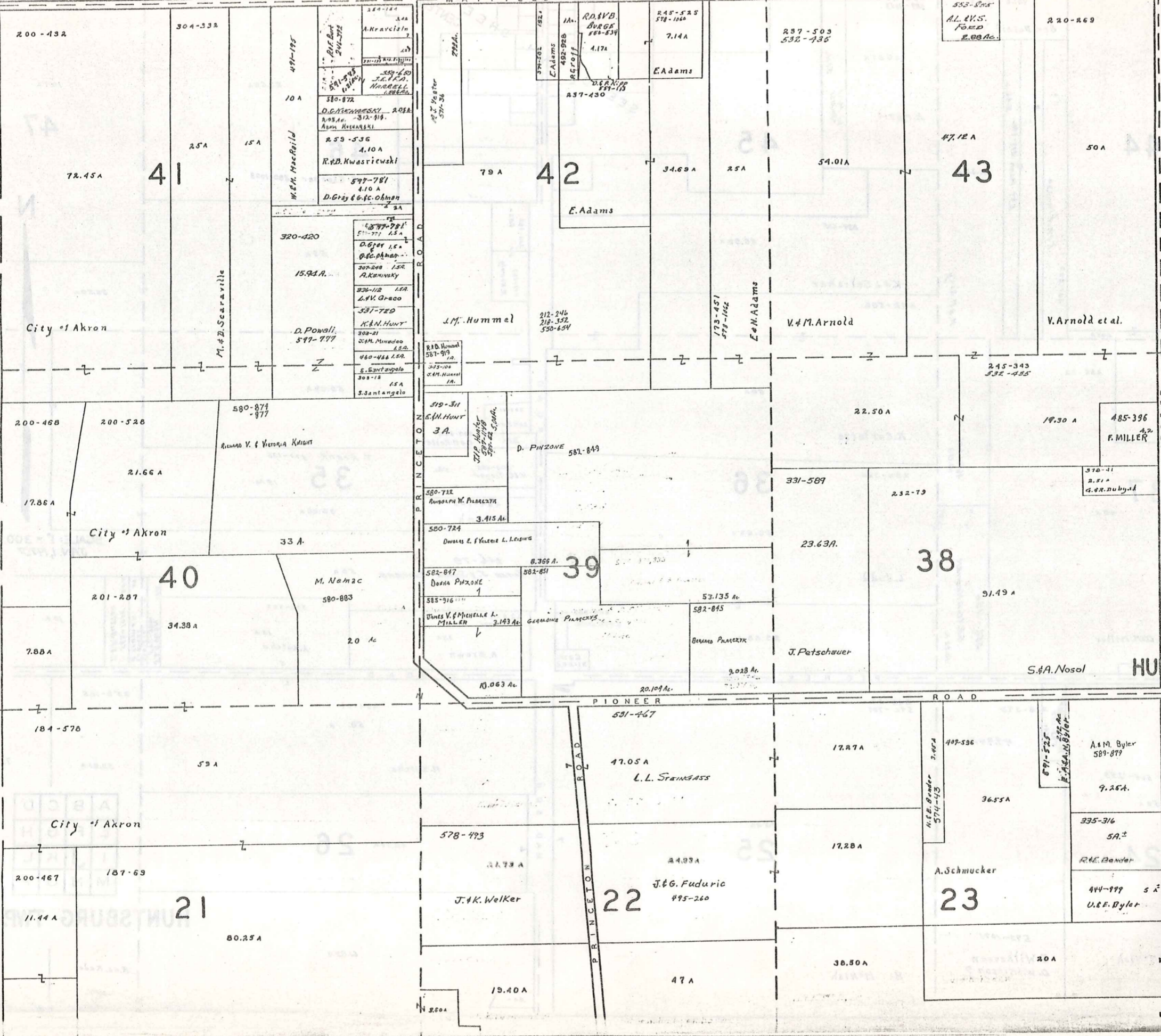
M A Y F I E L D R O A D



SCALE 1" = 300'
JAN. 1, 1973

A	B	C	D
E	F	G	H
I	J	K	L
M	N	O	P

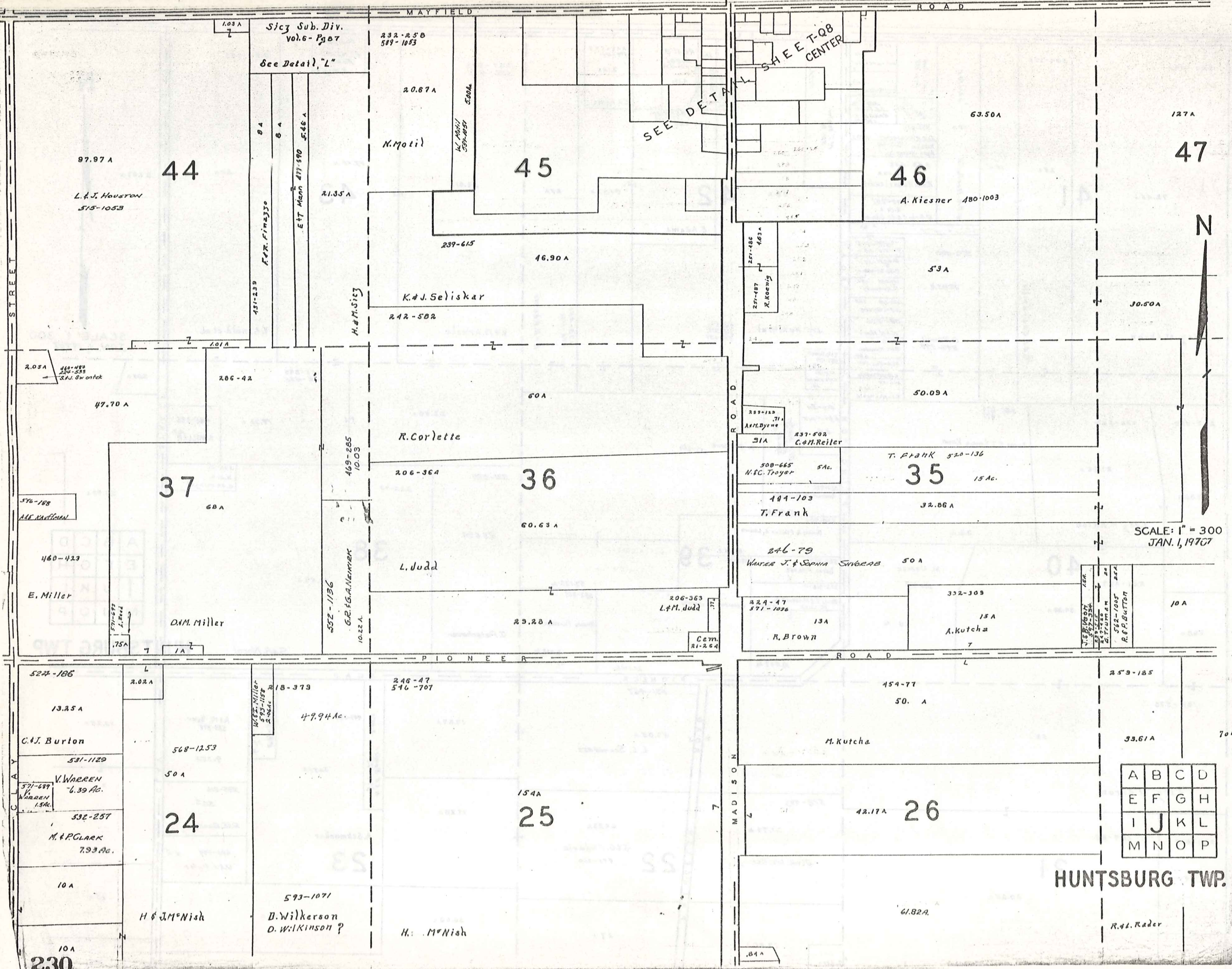
HUNTSBURG TWP.



200-432
78.45A
41
204-332
2.5A
15A
491-195
10A
W.C.H. Macgregor
R.D. & V.B. BURGESS
492-928
4.17A
245-525
578-1860
7.14A
E. Adams
257-503
532-435
553-825
A.L. & V.S. FORD
E. Adams
220-269
50A
97.97A
47.12A
43
34.69A
2.5A
54.01A
E. Adams
V.M. Arnold
V. Arnold et al.
597-781
4.10A
D. Gray & Co. Ohman
320-420
15.94A
D. Powell
547-777
597-781
511-771
1.5A
D. Gray
1.5A
P.C. Phelan
307-288
1.5A
A. Kuchinsky
536-112
1.5A
L.V. Grace
337-720
K.A.N. Hunt
302-21
314M. Minardo
460-466
1.5A
E. Santangelo
303-12
1.5A
E. Santangelo

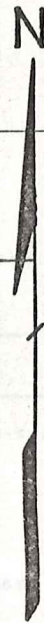
200-468
200-528
21.66A
17.86A
City of Akron
580-874
-877
Richard V. & Victoria Knight
3A
39
8.369A
582-847
Dasha Pinzone
585-916
James V. & Michelle L. Miller
3.143A
3.415A
580-724
Dennis E. & Valerie L. Ludwig
582-845
53.135A
582-845
Bernard Pinzone
9.028A
22.50A
19.30A
485-396
F. MILLER
578-31
2.51A
G. & R. Dubyak
23.63A
38
91.49A
J. Petschauer
S.A. Nosol
331-589
232-79
3A
J.P. Hunter
582-198
582-504
D. Pinzone
582-849
580-722
Rudolph W. Pinzone
3.415A
580-724
Dennis E. & Valerie L. Ludwig
582-847
Dasha Pinzone
585-916
James V. & Michelle L. Miller
3.143A
3.415A
580-724
Dennis E. & Valerie L. Ludwig
582-845
53.135A
582-845
Bernard Pinzone
9.028A
20.109A
20.109A
20.109A
20.109A

184-576
59A
City of Akron
200-467
187-69
11.44A
21
80.25A
578-493
3.273A
J.K. Welker
531-467
47.05A
L.L. Steinmass
44.93A
J.G. Fuduric
495-260
22
47A
17.27A
17.28A
36.55A
A. Schmucker
23
38.50A
30A
497-596
36.55A
A.M. Byler
589-879
9.25A
335-316
5A
R.E. Bender
444-999
5A
U.E. Byler
13.25A
14A
10A
10A



127A

47



SCALE: 1" = 300
JAN. 1, 19707

A	B	C	D
E	F	G	H
I	J	K	L
M	N	O	P

HUNTSBURG TWP.

R. G. Rader

97.97 A
44

L. & J. Houston
515-1053

45

N. Motil

46

A. Kiesner 480-1003

37

D.M. Miller

36

R. Corlette

35

T. Frank 520-136

25

H. M. Nish

26

M. Kutcha

24

H & J M Nish

D. Wilkerson
D. Wilkinson?

230

STREET

Y

N

MAYFIELD

ROAD

PIONEER

ROAD

MADISON

ROAD

1.03A

Sic3 Sub. Div.
vol. 6- P. 87

See Detail, "L"

232-25B
589-1053

20.87A

5204

B A

B A

5.46A

451-239
R.R. Fire 330

EIT Mann 417-590

21.35A

H. M. Nish

239-615

46.90A

K. J. Seliskar

242-582

1.01A

286-42

47.70A

60A

53A

30.50A

2.05A

48-499
250-539
S.V. Sw antek

576-188

A.E. KAVICHIAN

1460-423

E. Miller

469-285
10.03

552-1136
G.R. G.A. NEWARK

10.22A

206-364

60.63A

L. Judd

29.28A

206-363
L. M. Judd

Cem.
21-264

251-186
163A
R. ROSENZ
251-187

239-120
71A
A.M. Dyer

508-665
M.C. Troyer

444-103
T. Frank

246-79
Walter J. & Sophia SINGAR

224-47
571-1026
13A
R. Brown

332-309
15A
A. Kutcha

522-1065
R.G.P. BUTTON

10A

524-186

2.02A

13.25A

C. & J. Burton

531-1129

568-1253

50A

V. WARREN
6.39 Ac.

532-257
M. & P. CLARK
7.93 Ac.

10A

118-379
49.94 Ac.

246-47
546-707

154A

454-77
50. A

259-185

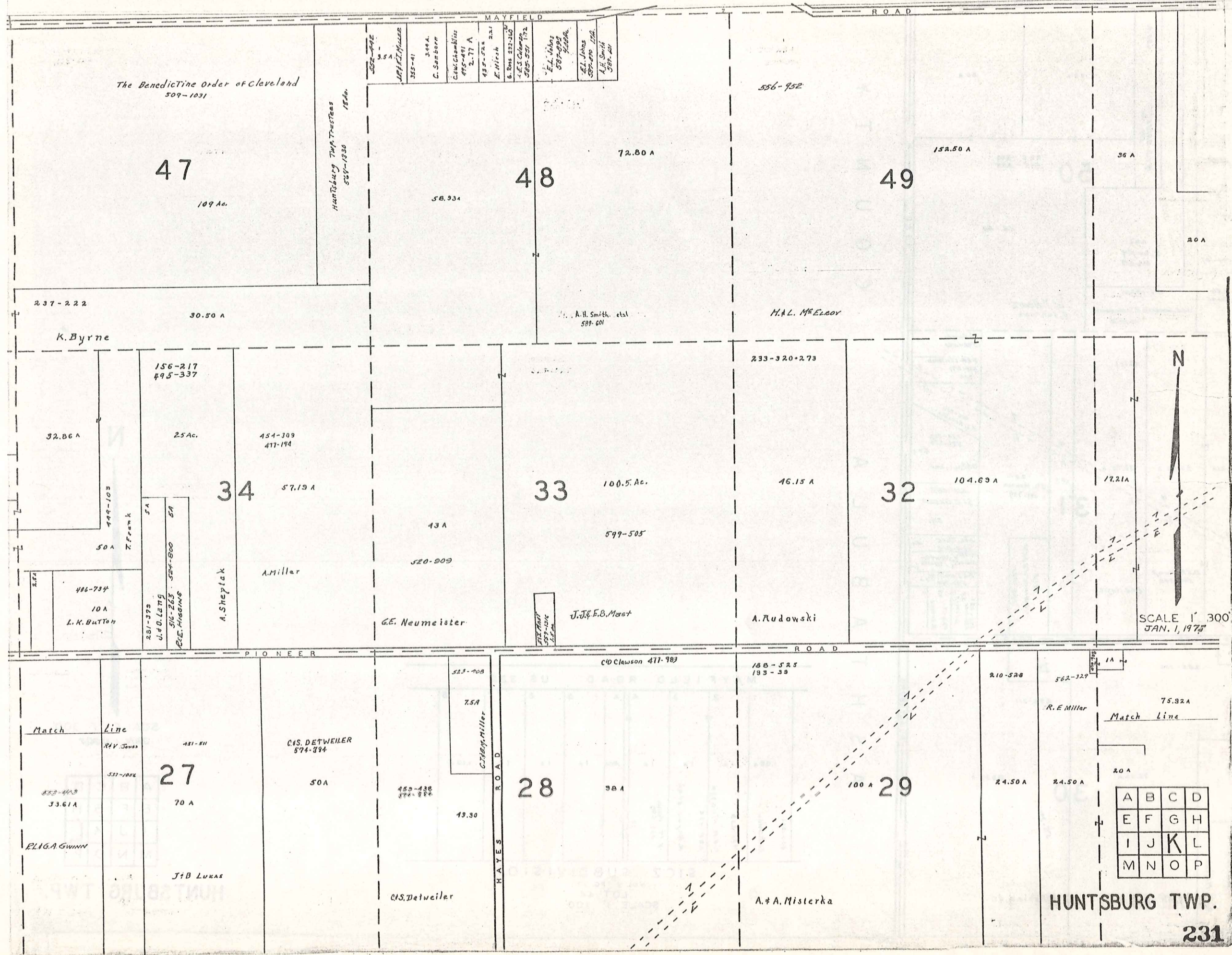
33.61A

70A

10A

.84A

61.82A



The Benedictine Order of Cleveland
509-1031

47

109 Ac.

Huntsburg Twp. Trustees
509-1930 18 Ac.

MAYFIELD ROAD
J.P. Miller 344 A.
C. Sanborn 344 A.
C.W. Chambliss 495-491
2-77 A
E. Hirsch 221
6. Ross 232-235
L.S. Calverly 385-501 112
E.L. Johns 587-592
506 A.
E.L. Johns 587-592 172
A.H. Smith 588-601

48

72.80 A

58.93 A

556-952

49

152.50 A

36 A

20 A

237-222

30.50 A

K. Byrne

A.H. Smith, et al
589-601

H.A.L. McElroy

156-217
495-337

25 Ac.

454-309
477-194

34

57.19 A

32.86 A

499-103
Z. Frank

486-734

10 A

L.K. Burton

281-375
U.O. Lutz
516-243 SEP-800
B.E. Higgins

A. Sheplak

A. Miller

43 A

520-909

G.E. Neumeister

33

100.5 Ac.

599-505

J.J. E.B. Mast

233-320-273

46.15 A

A. Rudowski

32

104.69 A

17.21 A



SCALE 1" = 300'
JAN. 1, 1975

PIONEER ROAD

ROAD

Match

Line

R.V. Jones

551-1026

27

70 A

451-511

J+B Lukas

C.S. Detweiler
574-394

50 A

523-708

7.5 A

C. Miller

HAYES ROAD

28

98 A

459-438
174-224

49.30

C.S. Detweiler

C.D. Clawson 477-983

186-525
193-39

100 A

29

A+A. Misterka

210-528

24.50 A

562-329

24.50 A

R.E. Miller

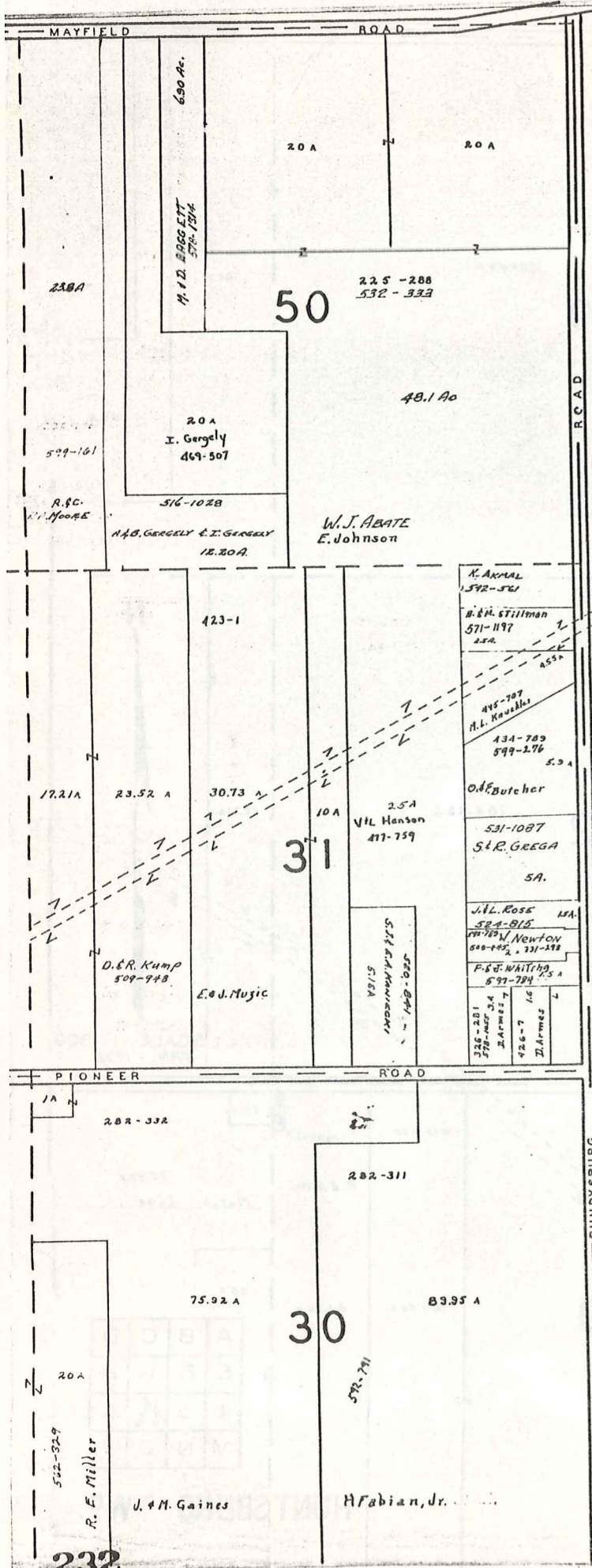
Match Line
75.92 A

20 A

A	B	C	D
E	F	G	H
I	J	K	L
M	N	O	P

HUNTSBURG TWP.

231



C O U N T Y
A S H T A B U L A

MAYFIELD ROAD US 322								
1	2	3	4	A	5	6	7	8
1.08 A	1 A	1 A	1 A	.60 A	1 A	1 A	1 A	1.13 A
403-331 F. & S. Whitby	431-239 F. & S. Whitby	225-423 H. Keyes et al	E. T. Mann 471-590	1.20				

SICZ SUBDIVISION
VOL. 6 PG. 87
LOT 44
SCALE 1" = 100'



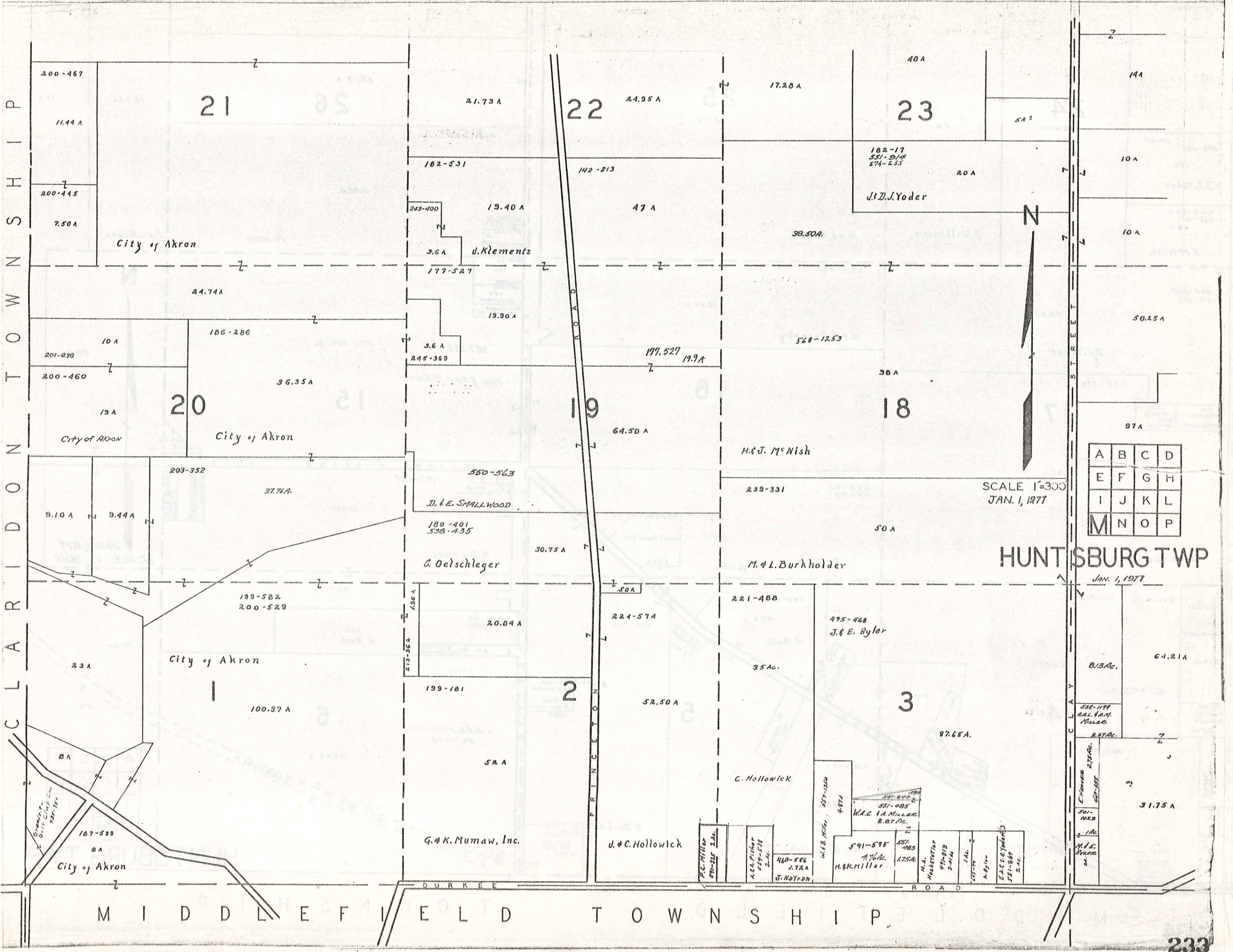
SCALE 1" = 300'
JAN. 1, 1976

A	B	C	D
E	F	G	H
I	J	K	L
M	N	O	P

HUNTSBURG TWP.

C
L
A
R
I
D
O
N
T
O
W
N
S
H
I
P

M
I
D
D
L
E
F
I
E
L
D
T
O
W
N
S
H
I
P

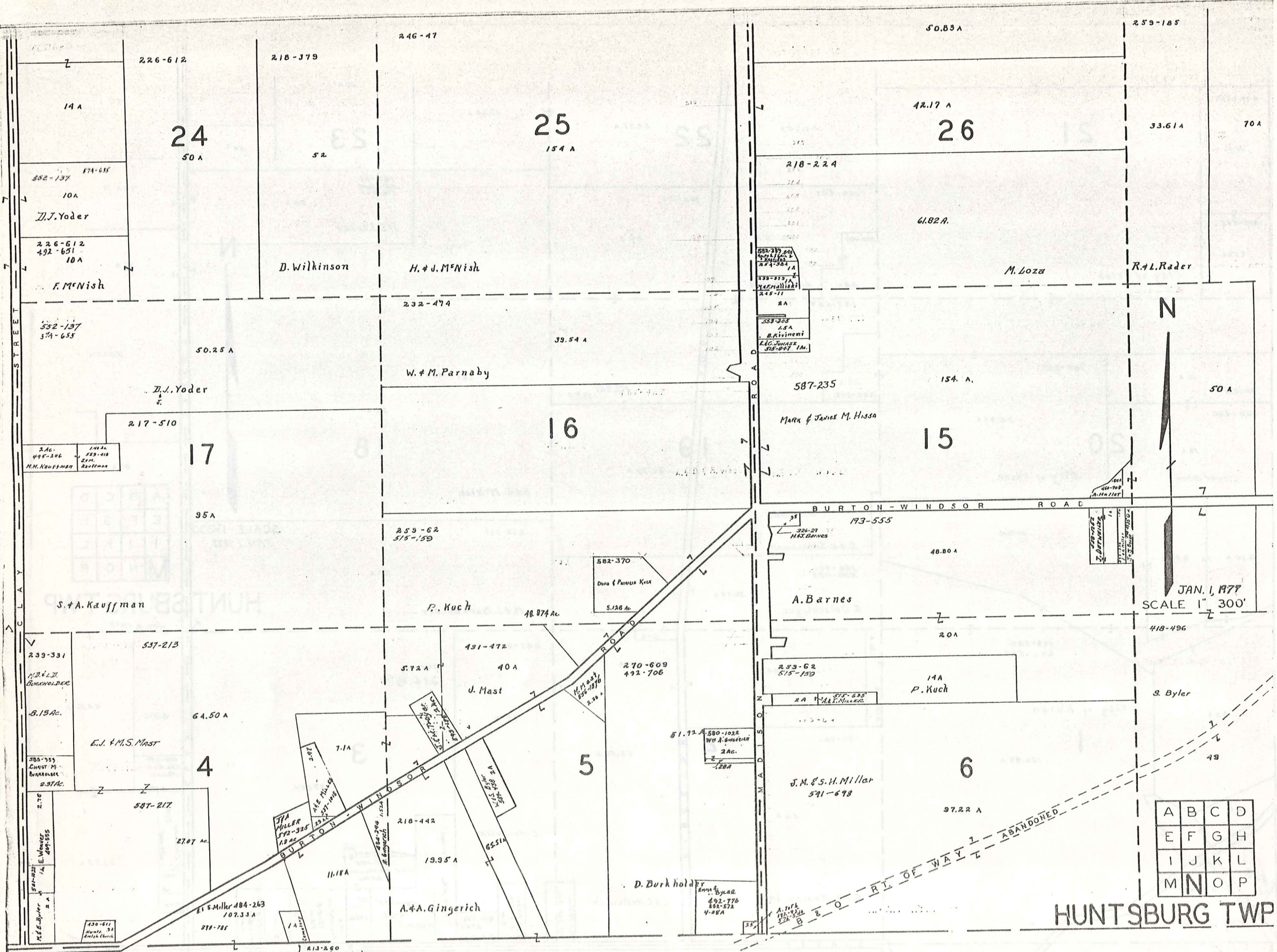


SCALE 1"=300'
JAN. 1, 1977

HUNTSBURG TWP

A	B	C	D
E	F	G	H
I	J	K	L
M	N	O	P

JAN. 1, 1977

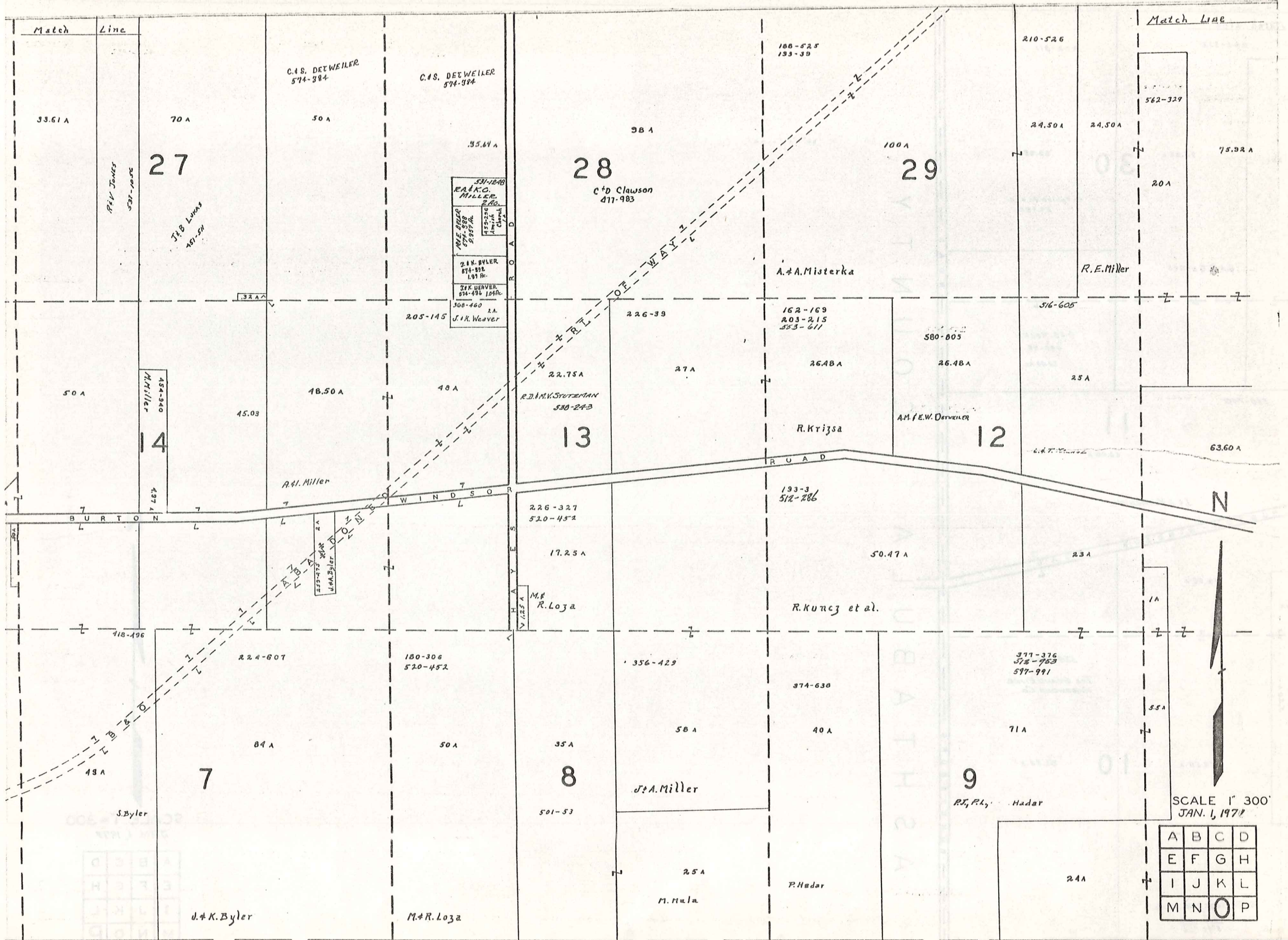


JAN. 1, 1877
SCALE 1" = 300'

A	B	C	D
E	F	G	H
I	J	K	L
M	N	O	P

HUNTSBURG TWP

M I D D L E F I E L D W O T T O W N S H I P

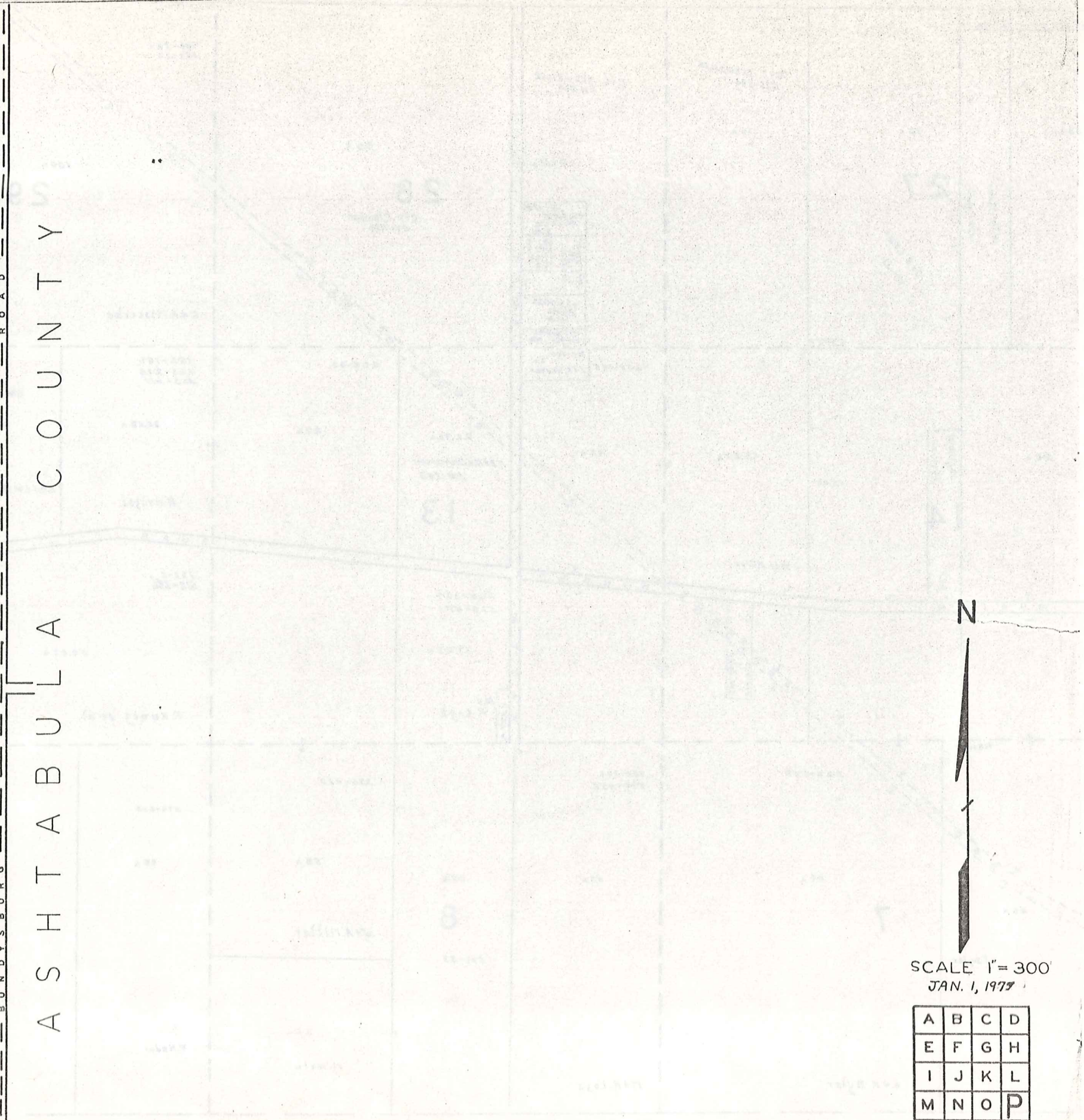
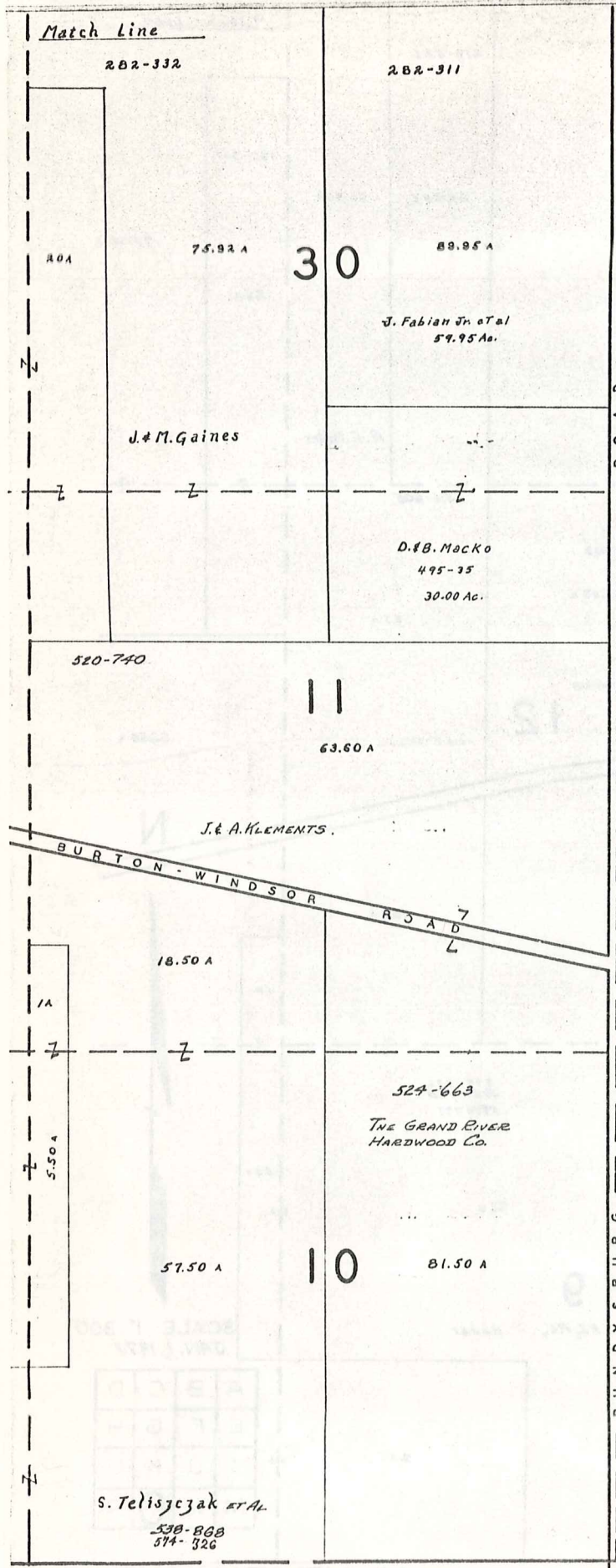


Match Line


SCALE 1" = 300'
JAN. 1, 1977

A	B	C	D
E	F	G	H
I	J	K	L
M	N	O	P

M I D D L E F I E L D T O W N S H I P H U N T S B U R G T W P



A S H T A B U L A C O U N T Y



SCALE 1" = 300'
JAN. 1, 1979

A	B	C	D
E	F	G	H
I	J	K	L
M	N	O	P

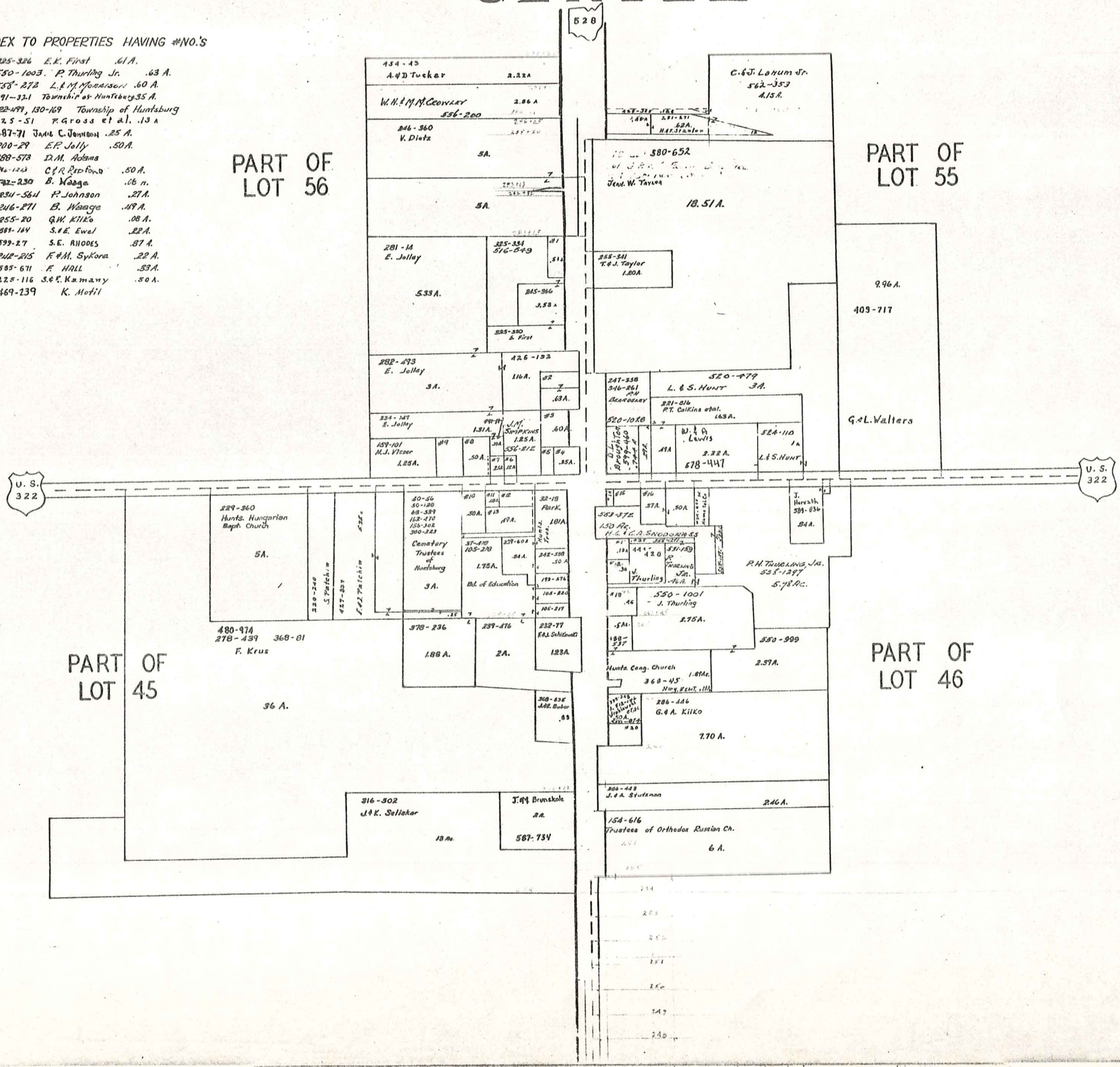
MIDDLEFIELD TWP.

HUNTSBURG TWP.

HUNTSBURG TP. CENTER

INDEX TO PROPERTIES HAVING #NO.'S

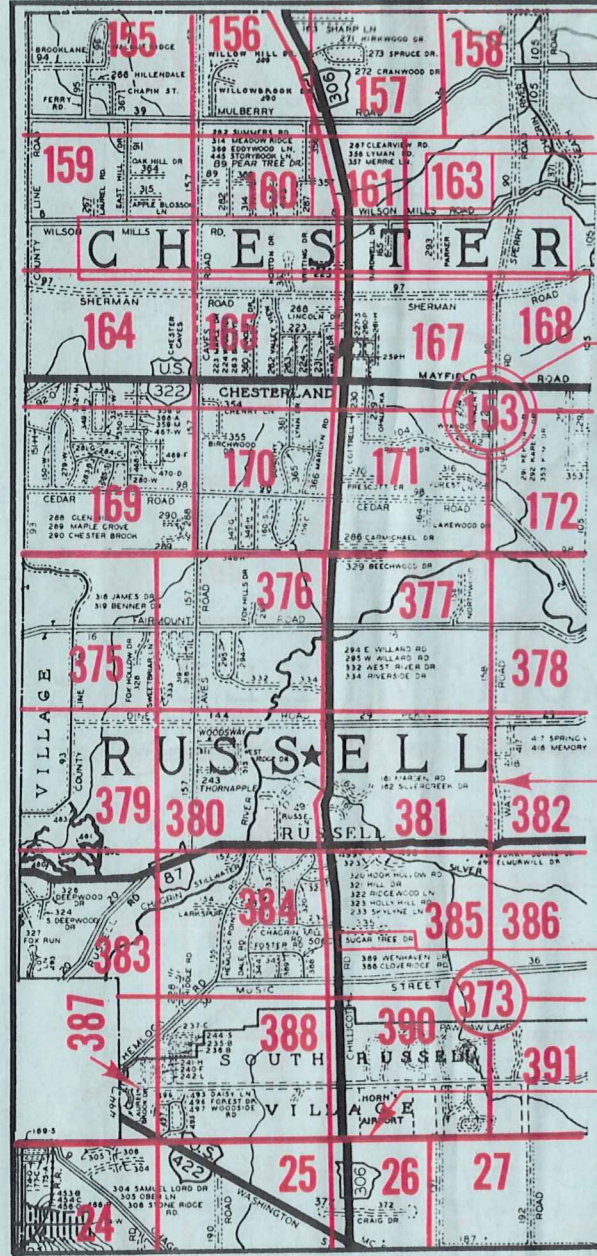
- #1 325-326 E.K. First .61 A.
- #2 550-1003 P. Thurling Jr. .63 A.
- #3 558-278 L.F.M. Moreson .60 A.
- #4 491-321 Township of Huntsburg .35 A.
- #5 122-499, 130-169 Township of Huntsburg
- #6 425-51 F. Gross et al. .13 A.
- #7 587-71 James C. Johnson .25 A.
- #8 200-29 E.P. Jolly .50 A.
- #9 188-573 D.M. Adams
- #10 542-123 C.F.R. Redford .50 A.
- #11 532-230 B. Waage .06 A.
- #12 234-564 R. Johnson .27 A.
- #13 246-271 B. Waage .49 A.
- #14 255-20 G.W. Kilko .08 A.
- #15 589-164 S.E. Ewel .22 A.
- #16 599-27 S.E. Rhodes .87 A.
- #17 242-215 F.M. Sykora .22 A.
- #18 585-611 F. Hall .33 A.
- #19 225-116 S.E. Kammany .50 A.
- #20 469-139 K. Motil



SCALE: 1 in. = 200'
JAN. 1, 1977

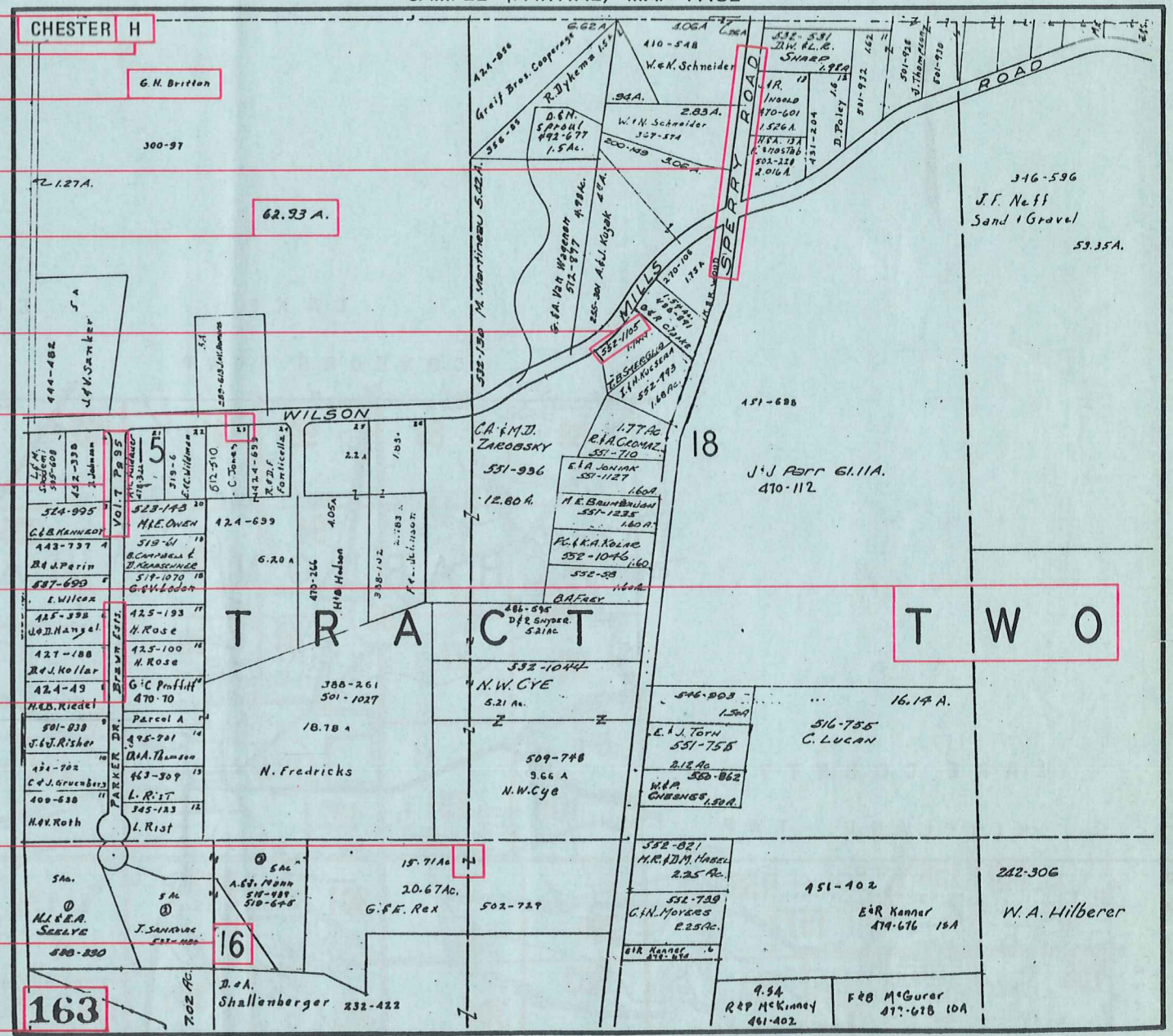
Explanation and Use Sheet for Geauga County, Ohio

SAMPLE (PARTIAL) COUNTY INDEX MAP



- Township Name
- Map Page Number (Or Letter)
- Owners Name
- Street Name
- Acreage
- Municipality Index Beginning Atlas Page Number
- Deed Book & Page
- Subdivision Lot Number
- Plat Book & Page
- Tract Number
- Atlas Page Boundary
- Subdivision Name
- Street Name
- Denotes Continuous Ownership
- Municipality Index Atlas Page Boundary
- Tract Lot Number
- Atlas Page Number

SAMPLE (PARTIAL) MAP PAGE



USE OF THE MAP VOLUME

1. LOCATE THE GENERAL AREA OF INTEREST ON THE COUNTY INDEX MAP, ATLAS PAGE 'B'.
2. A. IF PROPERTY IS IN A TOWNSHIP, NOTE THE ATLAS PAGE NUMBER. TURN TO THE PAGE INDICATED AND LOCATE SPECIFIC PARCEL OF INTEREST.
 - NOTE: ON SOME MAPS YOU MAY BE REFERRED TO A DETAIL SHEET SHOWING AN ENLARGEMENT OF THE AREA. THESE MAPS ARE FOUND AT THE END OF THE REGULAR MAP PAGES IN EACH TOWNSHIP EITHER IN ALPHABETICAL OR NUMERICAL SEQUENCE.
- B. IF PROPERTY IS IN A MUNICIPALITY, REFER TO THE TABLE OF CONTENTS, ATLAS PAGE 'C', AND NOTE THE BEGINNING ATLAS PAGE NUMBER FOR THE MUNICIPALITY OF INTEREST.
 - (1) TURN TO THE PAGE INDICATED. ON THIS PAGE WILL APPEAR AN INDEX MAP FOR THAT MUNICIPALITY.
 - (2) LOCATE SPECIFIC AREA OF INTEREST AND NOTE THE MAP PAGE NUMBER.
 - NOTE: DO NOT CONFUSE THE MAP PAGE NUMBER WITH THE ATLAS PAGE NUMBER IN THESE MUNICIPALITIES.
 - (3) FOLLOW EITHER ALPHABETICAL OR NUMERICAL SEQUENCE TO THE MAP PAGE INDICATED AND LOCATE SPECIFIC PARCEL OF INTEREST.